











Probable Europe-bound opiates trafficking

-  Land trafficking
-  Maritime trafficking
-  European Union
-  EFTA countries
-  Candidate countries (2004)
-  Candidate countries in negotiation (2007)
-  Candidate country with pending negotiation
-  Other countries

0 400 km

Sources : UNODC, Pierre-Arnaud Chouvy, Michel Koutouzis, Alain Labrousse.
 Cartography : P.-A. Chouvy (CNRS-PRODIG & AEGD).
 Fonds : Geoatlas - Graphi-Ogre.
 for Ministère des Affaires étrangères (2003)

 NAIROBI

INDIAN OCEAN